



Beaufort County Public Works
Stormwater Infrastructure
Project Summary

Project Summary: Royal Pines Subdivision - Turtle Lane,
Thomas Sumter Street, Needlerush Court

Activity: Routine/Preventive Maintenance

Duration: 03/05/20-04/06/20

Narrative Description of Project:

Project improved 424 L.F. of drainage system. Cleaned out (2) catch basins. Jetted (1) crossline pipe, (4) driveway pipes, 400 L.F. of channel pipe and 24 L.F. of roadside pipe. Dewatered pond to safe elevation.

2020-034 / Royal Pines

	Labor Hours	Labor Cost	Equipment Cost	Material Cost	Contractor Cost	Indirect Labor	Total Cost
AUDIT / Audit Project	1.0	\$21.79	\$0.00	\$0.00	\$0.00	\$0.00	\$21.79
CBCO / Catch basin - clean out	11.0	\$243.05	\$210.76	\$35.65	\$0.00	\$90.59	\$580.04
CPJ / Channel Pipe - Jetted	14.0	\$309.33	\$268.24	\$29.85	\$0.00	\$115.29	\$722.71
DWP / Dewatered Pond	81.0	\$1,740.42	\$145.95	\$39.42	\$0.00	\$719.58	\$2,645.37
2020-034 / Royal Pines Sub Total	107.0	\$2,314.59	\$624.95	\$104.92	\$0.00	\$925.45	\$3,969.91
Grand Total	107.0	\$2,314.59	\$624.95	\$104.92	\$0.00	\$925.45	\$3,969.91

(No Picture Available)



Project: Royal Pines
Subdivision-
Needlerush
Court Map #1

Activity: Routine/
Preventive
Maintenance














Project #:
2020-034

Township/SW Dist:
Lady's Island/7

Completed:
April 2020

Legend

Drainage Type

-  Access Pipe
-  Bleeder Pipe
-  Channel Pipe
-  Channel
-  Stream
-  Crossline Pipe
-  Driveway Pipe
-  Lateral
-  Lateral Pipe
-  River
-  Road Pipe
-  Roadside
-  Roadside Pipe



1 inch = 83 feet

Prepared By: BC Stormwater Management Utility

Date Print: 09/16/20

File: C:\project summaries map\Royal Pines Subdivision- Needlerush Court Map #1_2020-034

Project: Royal Pines
Subdivision-
Thomas Sumter
Street Map #2

Activity: Routine/
Preventive
Maintenance

Project #:
2020-034



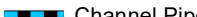






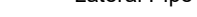
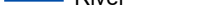
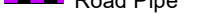
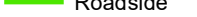
Township/SW Dist:
Lady's Island/7

Completed:
April 2020



Legend

Drainage Type

-  Access Pipe
-  Bleeder Pipe
-  Channel Pipe
-  Channel
-  Stream
-  Crossline Pipe
-  Driveway Pipe
-  Lateral
-  Lateral Pipe
-  River
-  Road Pipe
-  Roadside
-  Roadside Pipe

0 100 200 400 600 800
Feet

1 inch = 420 feet

Prepared By: BC Stormwater Management Utility

Date Print: 09/16/20

File: C:\project summaries map\Royal Pines Subdivision- Thomas Sumter Map #2_2020-034